


KEY PLAN

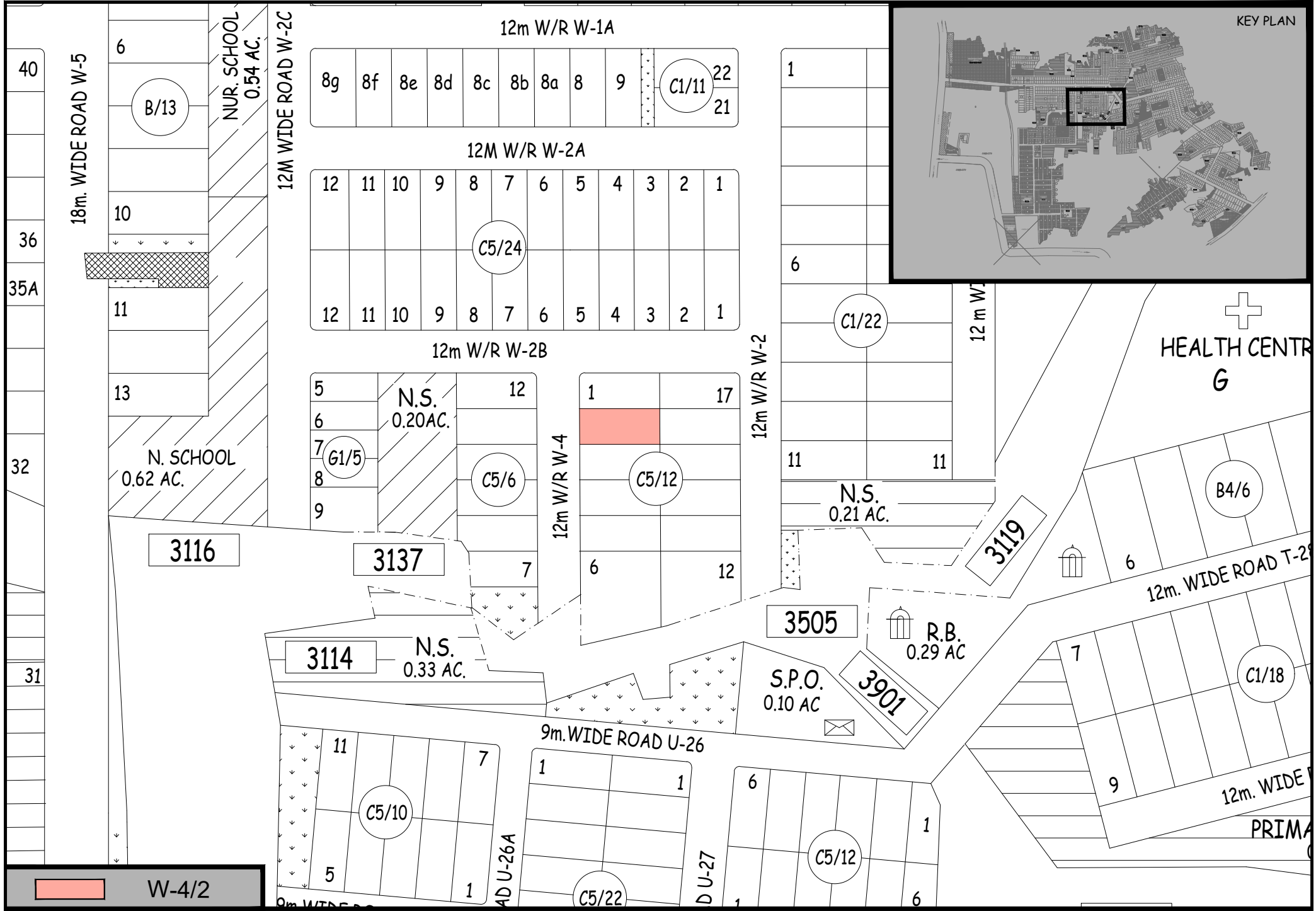
DLF CITY PHASE III , GURGAON



PART LAYOUT PLAN

W-4/1





KEY PLAN

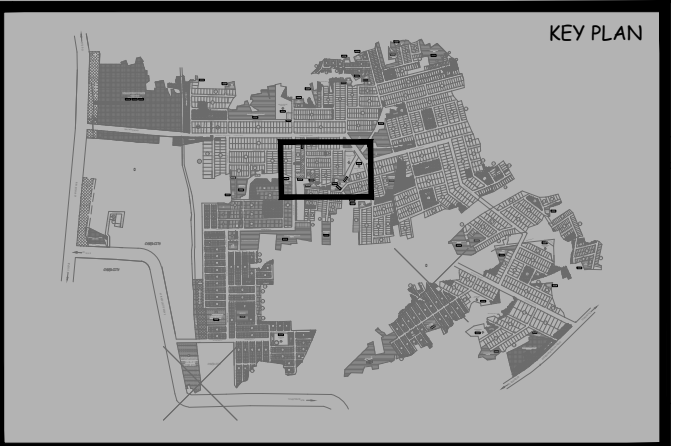
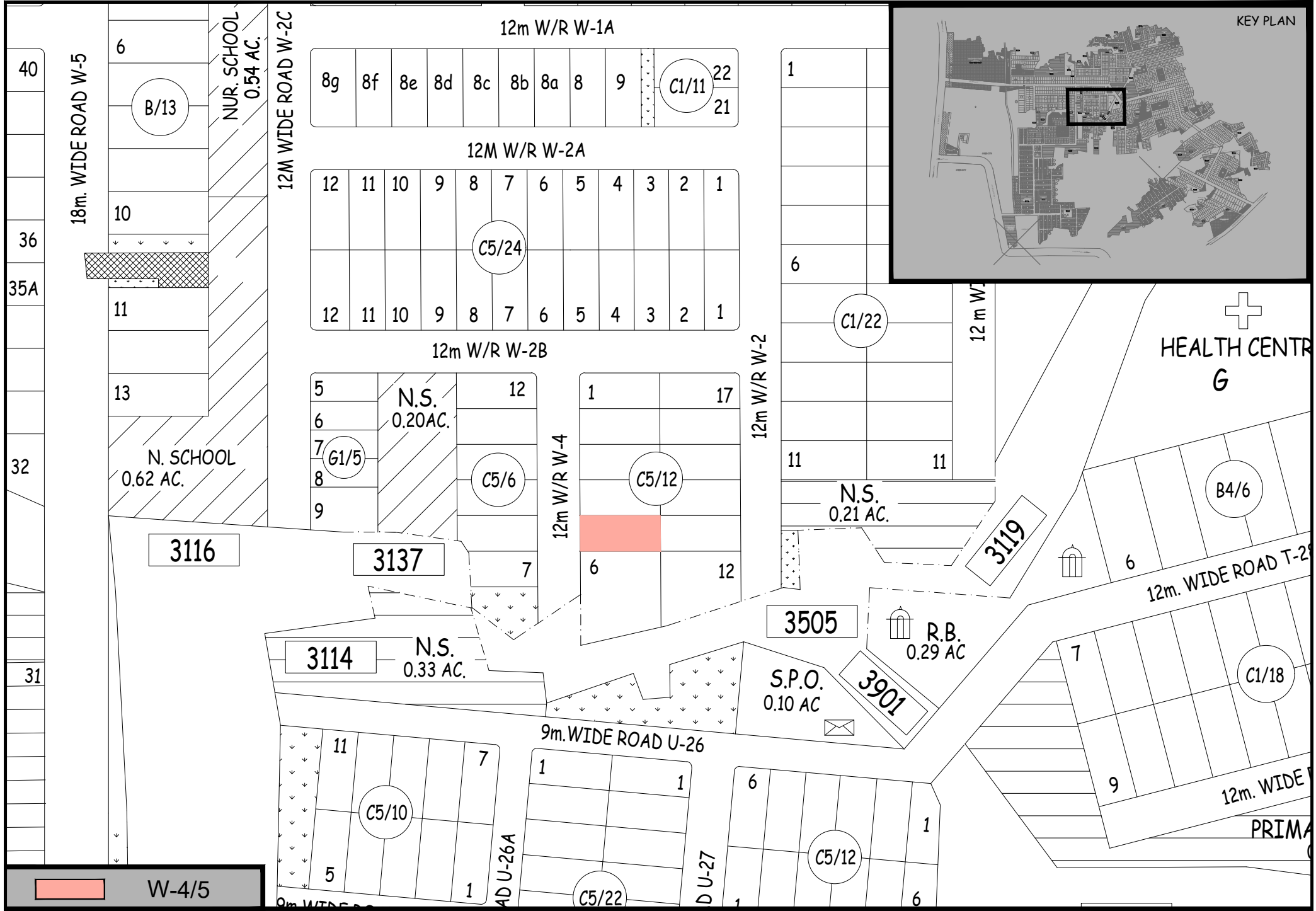
DLF CITY PHASE III , GURGAON



PART LAYOUT PLAN

W-4/2



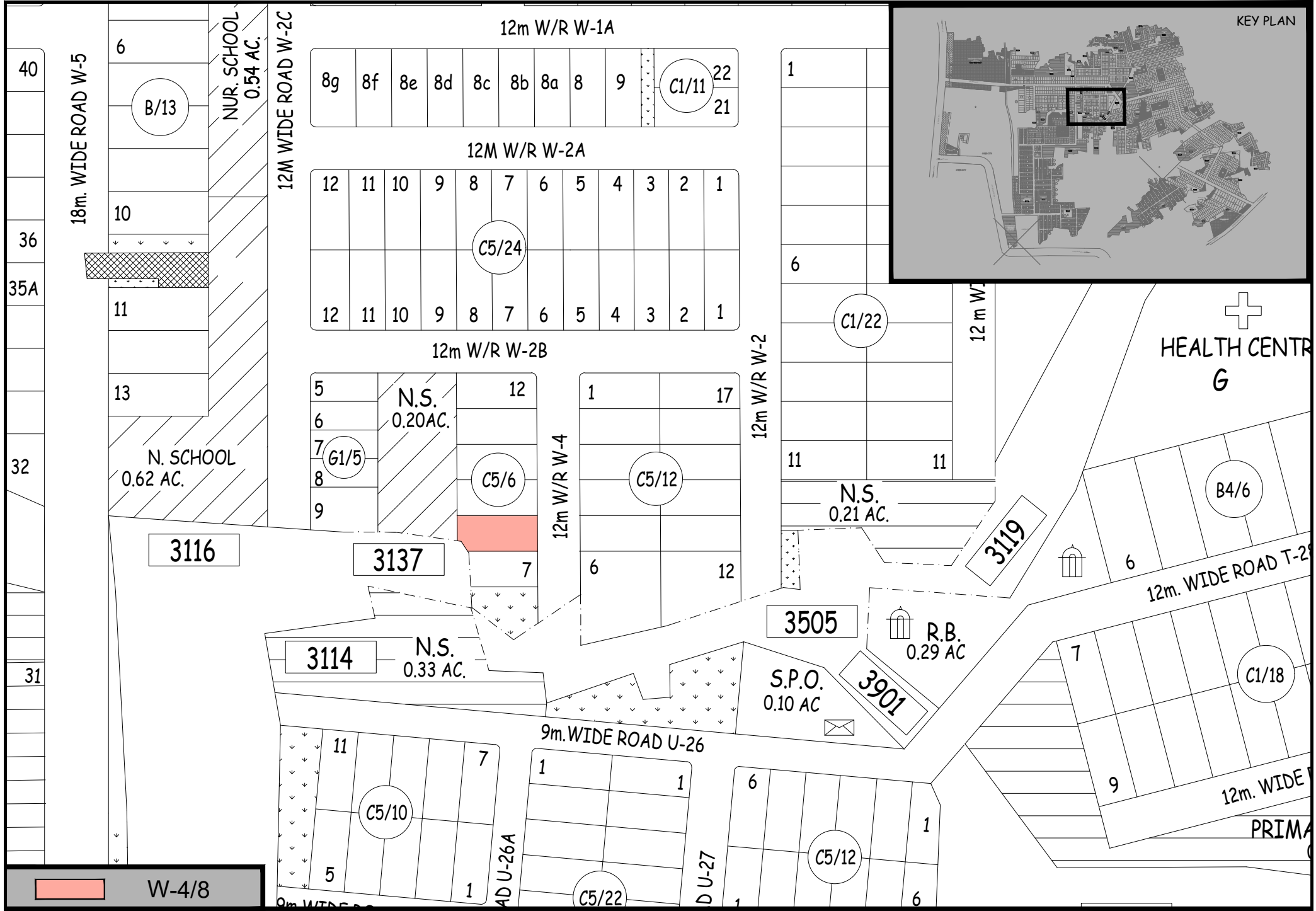


KEY PLAN

PART LAYOUT PLAN

DLF CITY PHASE III , GURGAON






KEY PLAN

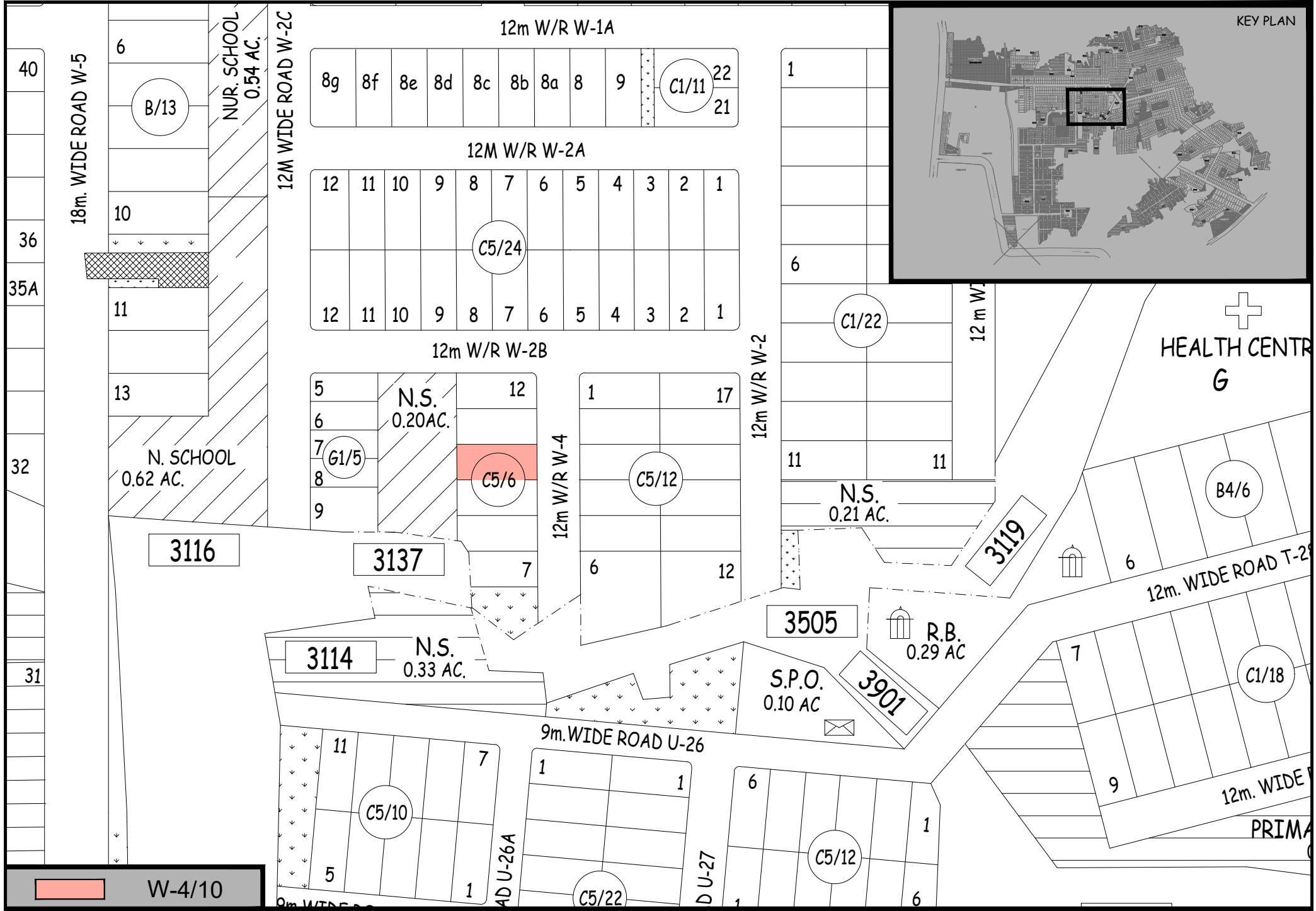
DLF CITY PHASE III , GURGAON



PART LAYOUT PLAN

W-4/8





KEY PLAN

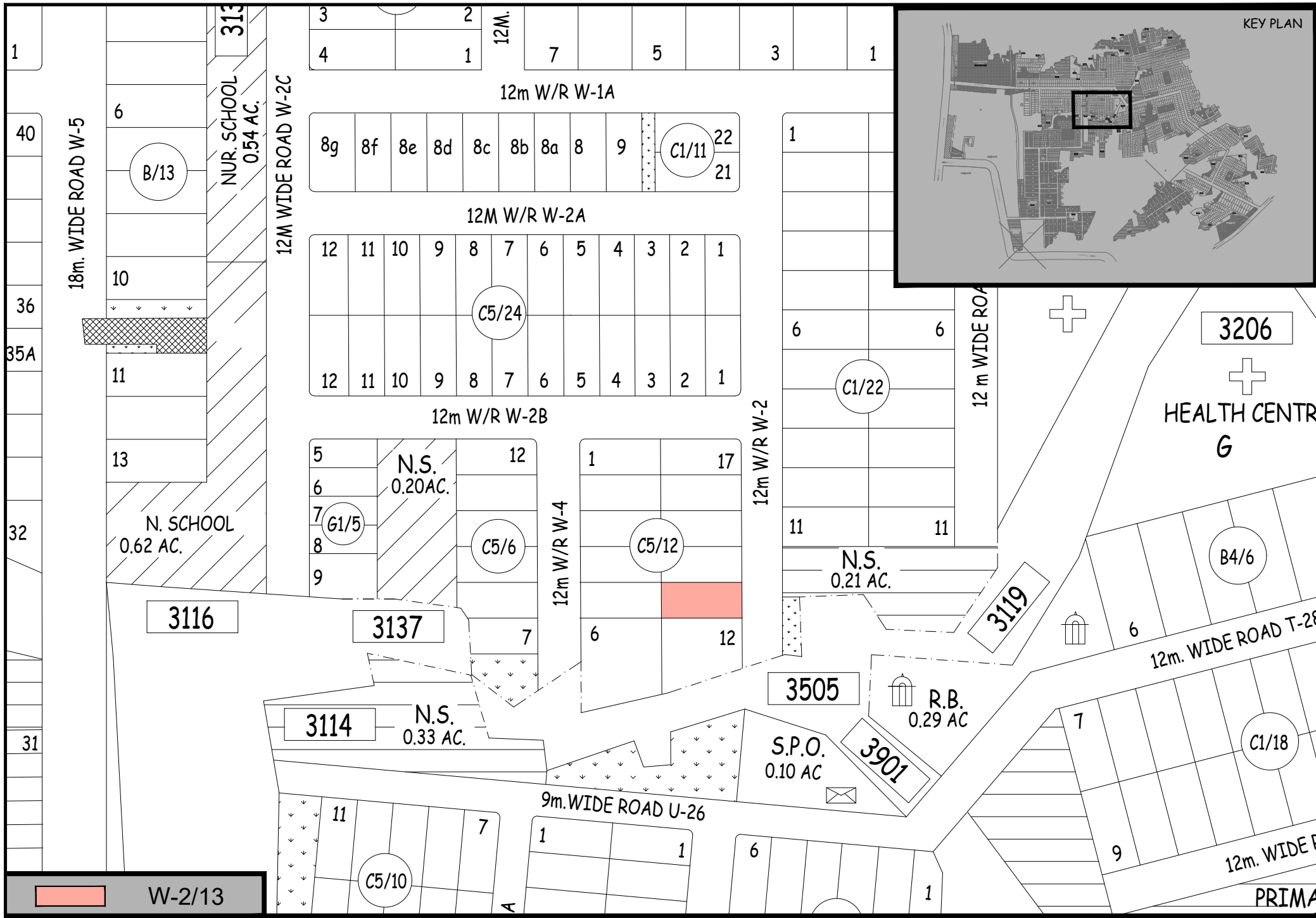
DLF CITY PHASE III , GURGAON



PART LAYOUT PLAN

W-4/10





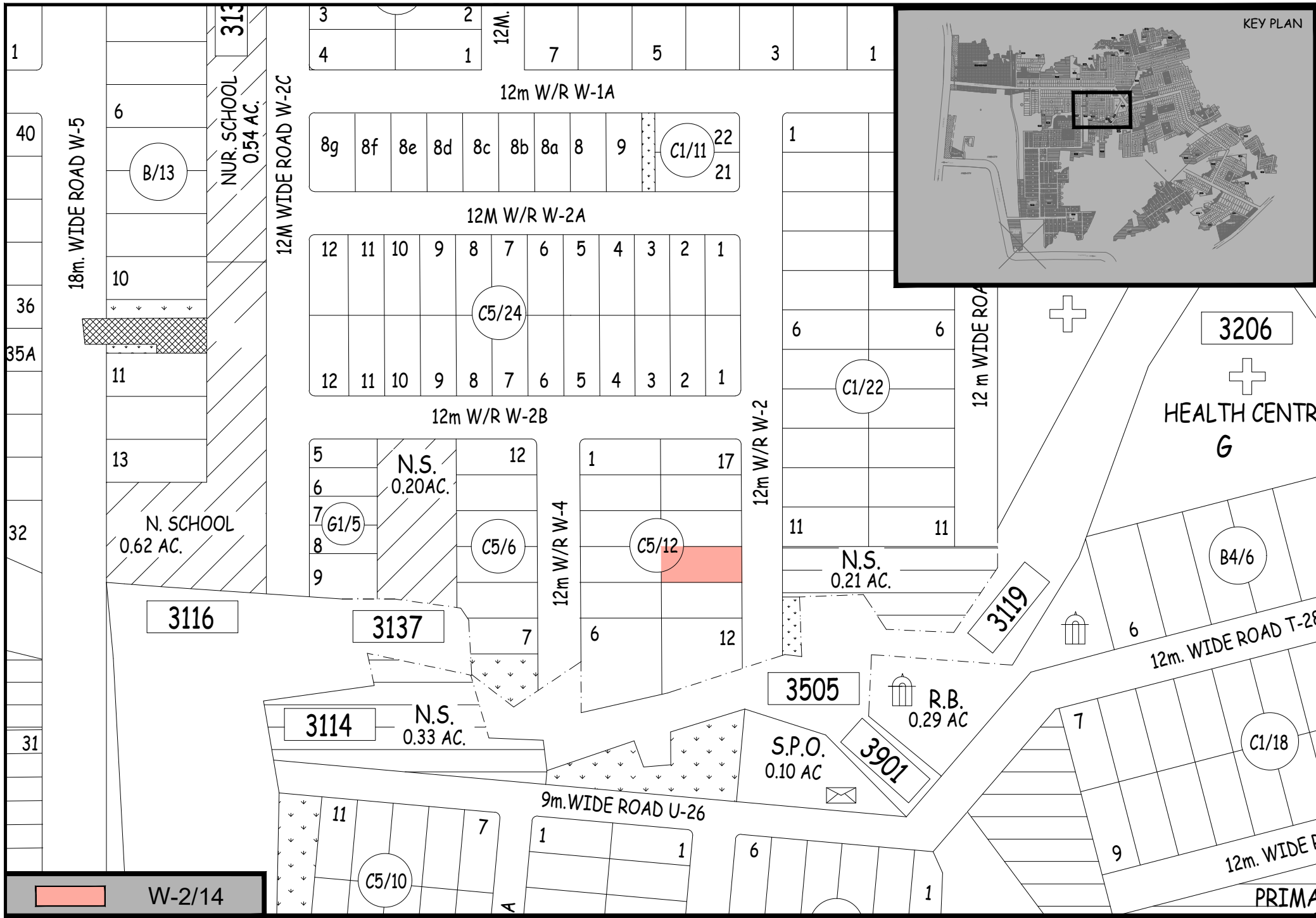
KEY PLAN

W-2/13

PART LAYOUT PLAN

DLF CITY PHASE III , GURGAON





PART LAYOUT PLAN

DLF CITY PHASE III , GURGAON



W-2/14

1
40
36
35A
32
31

18m. WIDE ROAD W-5

313
NUR. SCHOOL
0.54 AC.

12M WIDE ROAD W-2C

12m W/R W-1A

12M W/R W-2A

12m W/R W-2B

12m W/R W-4

12m W/R W-2

12 m WIDE ROAD

12m. WIDE ROAD T-28

9m. WIDE ROAD U-26

12m. WIDE ROAD

PRIMA

KEY PLAN

B/13

6

10

11

13

N. SCHOOL
0.62 AC.

3116

3137

3114

N.S.
0.33 AC.

3505

S.P.O.
0.10 AC

3901

R.B.
0.29 AC

3206

HEALTH CENTRE
G

B4/6

C1/18

3 2
4 1 12M. 7 5 3 1

8g 8f 8e 8d 8c 8b 8a 8 9 C1/11 22 21

12 11 10 9 8 7 6 5 4 3 2 1
C5/24
12 11 10 9 8 7 6 5 4 3 2 1

5 6 7 8 9 N.S. 0.20AC. 12 C5/6 C5/12 1 17 6 12

1 6 6 C1/22 11 11 N.S. 0.21 AC.

11 7 C5/10

1 1

6 1

7 9 C1/18



PART LAYOUT PLAN

DLF CITY PHASE III , GURGAON



W-2/15

1
40
36
35A
32
31

18m. WIDE ROAD W-5

313
NUR. SCHOOL
0.54 AC.

12M WIDE ROAD W-2C

12m W/R W-1A

12M W/R W-2A

12m W/R W-2B

12m W/R W-4

12m W/R W-2

12 m WIDE ROAD

12m. WIDE ROAD T-28

9m. WIDE ROAD U-26

12m. WIDE ROAD

PRIMA

KEY PLAN

B/13

C1/11

C5/24

C1/22

G1/5

C5/6

C5/12

3206

G

B4/6

3116

3137

3119

3114

3505

3901

N.S.
0.33 AC.

R.B.
0.29 AC

S.P.O.
0.10 AC

N.S.
0.20 AC.

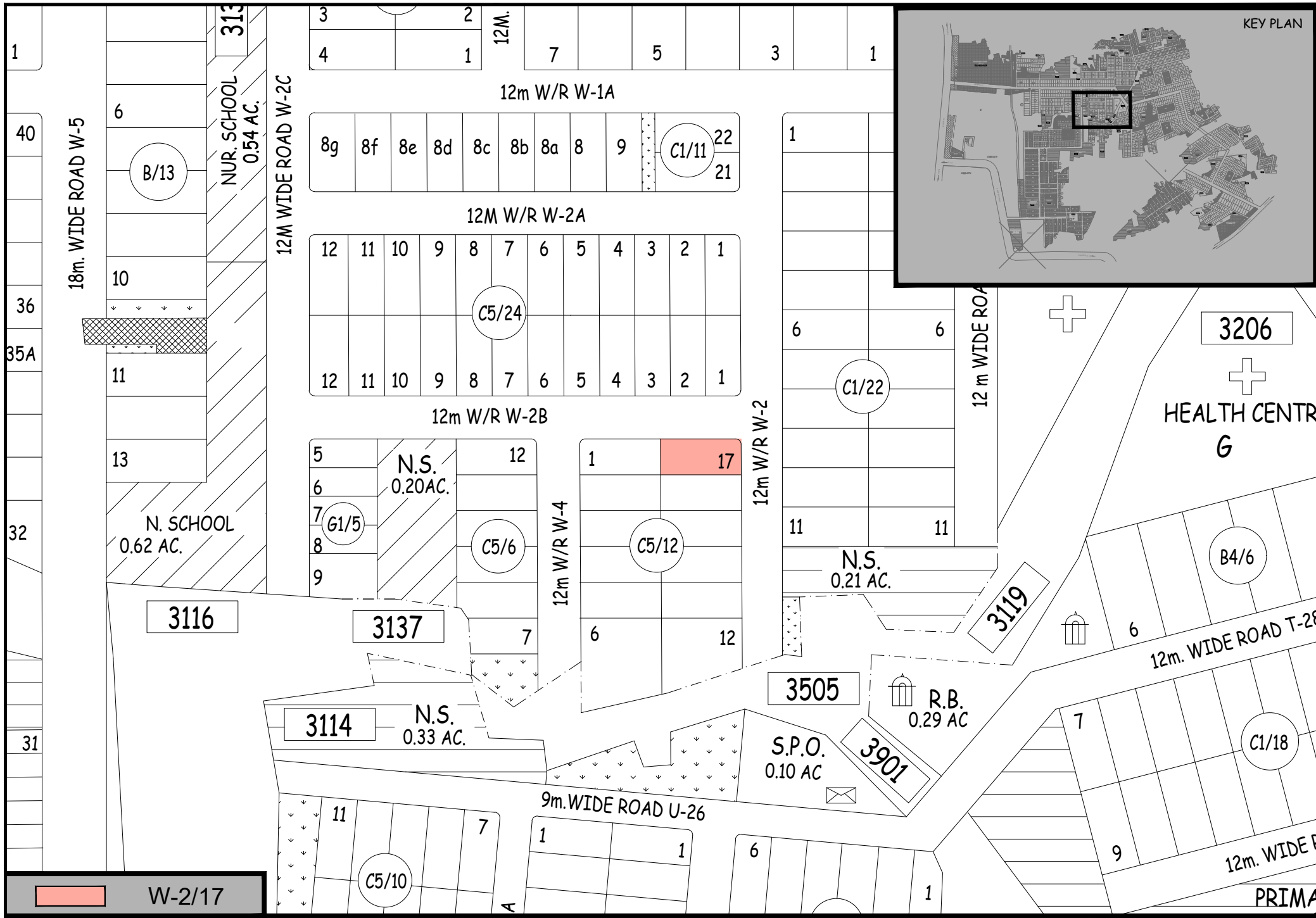
N.S.
0.21 AC.

N. SCHOOL
0.62 AC.

HEALTH CENTRE

C5/10

C1/18



KEY PLAN

DLF CITY PHASE III , GURGAON



PART LAYOUT PLAN

W-2/17

3206

HEALTH CENTRE
G

B4/6

12m. WIDE ROAD T-28

C1/18

12m. WIDE ROAD

PRIMA

3505

R.B.
0.29 AC

S.P.O.
0.10 AC

3901

9m. WIDE ROAD U-26

3114

N.S.
0.33 AC.

3116

N. SCHOOL
0.62 AC.

3137

N.S.
0.20 AC.

313
NUR. SCHOOL
0.54 AC.

12M WIDE ROAD W-2C

18m. WIDE ROAD W-5

12m W/R W-1A

12M W/R W-2A

12m W/R W-2B

12m W/R W-4

12m W/R W-2

12 m WIDE ROAD

12M.

40

36

35A

32

31

3 2 1 7 5 3 1

8g 8f 8e 8d 8c 8b 8a 8 9 C1/11 22 21

12 11 10 9 8 7 6 5 4 3 2 1
C5/24
12 11 10 9 8 7 6 5 4 3 2 1

5 6 7 8 9 N.S. 0.20 AC. 12
G1/5 C5/6 C5/12
1 17
6 12

1 6 6 C1/22 11 11 N.S. 0.21 AC.

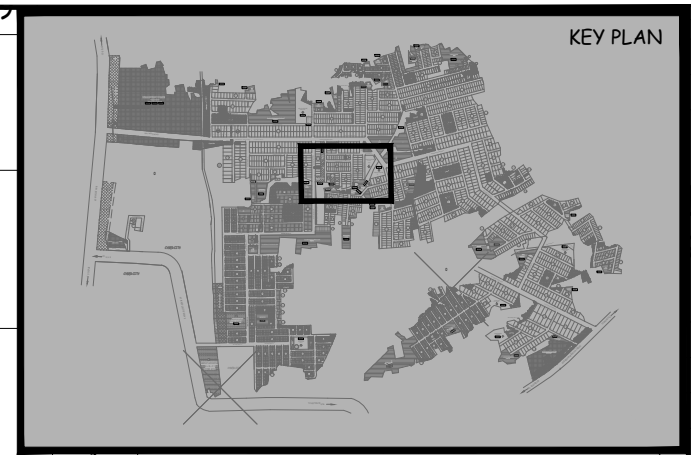
11 7 C5/10

1 1

6 1

7 9 C1/18

24m.WIDE MOULSARI AVENUE



| | |
|-----|----|
| 10A | 10 |
| 1A | 1 |

18m. WIDE ROAD W-5

1

6

10

11

13

NUR. SCHOOL
0.54 AC.

N. SCHOOL
0.62 AC.

3133

3116

| | |
|---|---|
| 1 | 4 |
| 2 | 3 |
| 3 | 2 |
| 4 | 1 |

C5/8

12M. W/R W-1B

| | | |
|---|---|---|
| 9 | 7 | 5 |
| 7 | 5 | 3 |

B1/14

12m W/R W-1A

| | | | | | | | | | |
|----|----|----|----|----|----|----|---|---|----|
| 8g | 8f | 8e | 8d | 8c | 8b | 8a | 8 | 9 | 22 |
| | | | | | | | | | 21 |

C1/11

12M W/R W-2A

| | | | | | | | | | | | |
|----|----|----|---|---|---|---|---|---|---|---|---|
| 12 | 11 | 10 | 9 | 8 | 7 | 6 | 5 | 4 | 3 | 2 | 1 |
| | | | | | | | | | | | |
| 12 | 11 | 10 | 9 | 8 | 7 | 6 | 5 | 4 | 3 | 2 | 1 |

C5/24

12m W/R W-2B

| | | |
|---|-----------------|----|
| 5 | N.S. 0.20AC. | 12 |
| 6 | | |
| 7 | G1/5 | |
| 8 | | |
| 9 | | |

C5/6

12m W/R W-4

| | |
|---|----|
| 1 | 17 |
| | |
| | |
| | |
| | |
| 6 | 12 |

C5/12

18m W/R W-1A

| | |
|----|----|
| 1 | 1 |
| | |
| | |
| | |
| 6 | 6 |
| | |
| | |
| | |
| 11 | 11 |

C1/22

N.S.
0.21 AC.

12 m WIDE ROAD W-1

HEALTH CENTRE
2.0 ACS
(G+H)
H

HEALTH G

320

3119

6

12m. WIDE R

40

19

36

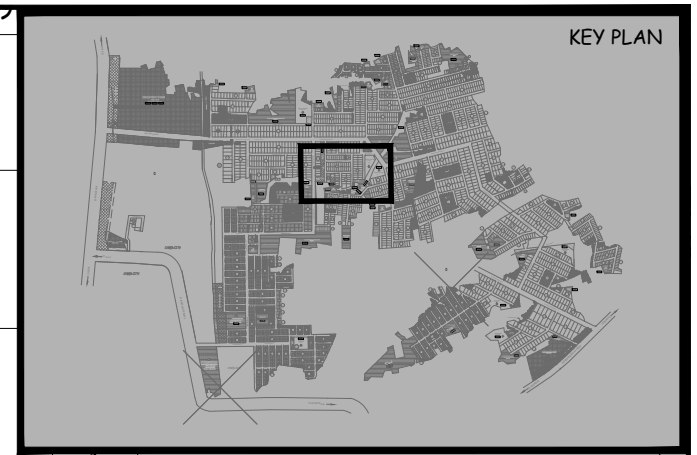
35A

32

18

W-2A/5





24m.WIDE MOULSARI AVENUE

| | |
|-----|----|
| 10A | 10 |
| 1A | 1 |

18m. WIDE ROAD W-5

1

6

10

11

13

NUR. SCHOOL
0.54 AC.

N. SCHOOL
0.62 AC.

3133

3116

| | |
|---|---|
| 1 | 4 |
| 2 | 3 |
| 3 | 2 |
| 4 | 1 |

C5/8

12M. W/R W-1B

| | | |
|---|---|---|
| 9 | 7 | 5 |
| 7 | 5 | 3 |

B1/14

12m W/R W-1A

| | | | | | | | | | |
|----|----|----|----|----|----|----|---|---|----|
| 8g | 8f | 8e | 8d | 8c | 8b | 8a | 8 | 9 | 22 |
| | | | | | | | | | 21 |

C1/11

12M W/R W-2A

| | | | | | | | | | | | |
|----|----|----|---|---|---|---|---|---|---|---|---|
| 12 | 11 | 10 | 9 | 8 | 7 | 6 | 5 | 4 | 3 | 2 | 1 |
| | | | | | | | | | | | |
| 12 | 11 | 10 | 9 | 8 | 7 | 6 | 5 | 4 | 3 | 2 | 1 |

C5/24

12m W/R W-2B

| | | |
|---|-----------------|----|
| 5 | N.S. 0.20AC. | 12 |
| 6 | | |
| 7 | G1/5 | |
| 8 | | |
| 9 | | |

C5/6

12m W/R W-4

| | |
|---|----|
| 1 | 17 |
| | |
| | |
| | |
| | |
| 6 | 12 |

C5/12

18m W/R W-1A

| | |
|----|----|
| 1 | 1 |
| | |
| | |
| | |
| 6 | 6 |
| | |
| | |
| | |
| 11 | 11 |

C1/22

N.S.
0.21 AC.

12 m WIDE ROAD W-1

HEALTH CENTRE
2.0 ACS
(G+H)
H

HEALTH G

320

3119

12m. WIDE R

40

19

36

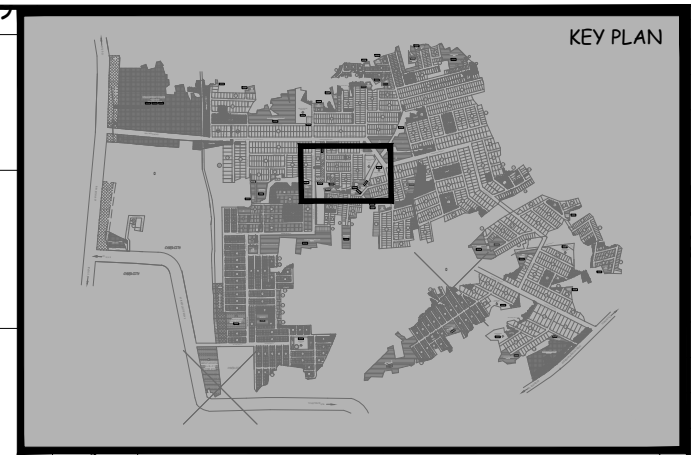
35A

32

18

W-2B/4





24m.WIDE MOULSARI AVENUE

| | |
|-----|----|
| 10A | 10 |
| 1A | 1 |

18m. WIDE ROAD W-5

1

6

10

11

13

NUR. SCHOOL
0.54 AC.

N. SCHOOL
0.62 AC.

3133

3116

| | |
|---|---|
| 1 | 4 |
| 2 | 3 |
| 3 | 2 |
| 4 | 1 |

C5/8

12M. W/R W-1B

| | | |
|---|---|---|
| 9 | 7 | 5 |
| 7 | 5 | 3 |

B1/14

12m W/R W-1A

| | | | | | | | | | |
|----|----|----|----|----|----|----|---|---|----|
| 8g | 8f | 8e | 8d | 8c | 8b | 8a | 8 | 9 | 22 |
| | | | | | | | | | 21 |

C1/11

12M W/R W-2A

| | | | | | | | | | | | |
|----|----|----|---|---|---|---|---|---|---|---|---|
| 12 | 11 | 10 | 9 | 8 | 7 | 6 | 5 | 4 | 3 | 2 | 1 |
| | | | | | | | | | | | |
| 12 | 11 | 10 | 9 | 8 | 7 | 6 | 5 | 4 | 3 | 2 | 1 |

C5/24

12m W/R W-2B

| | | |
|---|-----------------|----|
| 5 | N.S. 0.20AC. | 12 |
| 6 | | |
| 7 | G1/5 | |
| 8 | | |
| 9 | | |

C5/6

12m W/R W-4

| | |
|---|----|
| 1 | 17 |
| | |
| | |
| | |
| | |
| | |
| 6 | 12 |

C5/12

18m W/R W-1A

| | |
|----|----|
| 1 | 1 |
| | |
| | |
| | |
| 6 | 6 |
| | |
| | |
| | |
| 11 | 11 |

C1/22

N.S.
0.21 AC.

12 m WIDE ROAD W-1

HEALTH CENTRE
2.0 ACS
(G+H)
H

HEALTH G

32

3119

6

12m. WIDE R

40

19

36

35A

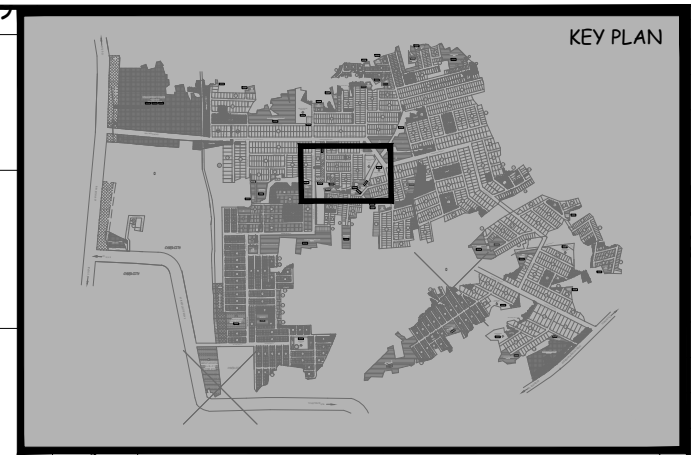
32

18

W-2B/5



24m.WIDE MOULSARI AVENUE



| | |
|-----|----|
| 10A | 10 |
| 1A | 1 |

18m. WIDE ROAD W-5

1

6

10

11

13

NUR. SCHOOL
0.54 AC.

N. SCHOOL
0.62 AC.

3133

3116

| | |
|---|---|
| 1 | 4 |
| 2 | 3 |
| 3 | 2 |
| 4 | 1 |

C5/8

12M. W/R W-1B

| | | |
|---|---|---|
| 9 | 7 | 5 |
| 7 | 5 | 3 |

B1/14

12m W/R W-1A

| | | | | | | | | | |
|----|----|----|----|----|----|----|---|---|----|
| 8g | 8f | 8e | 8d | 8c | 8b | 8a | 8 | 9 | 22 |
| | | | | | | | | | 21 |

C1/11

12M W/R W-2A

| | | | | | | | | | | | |
|----|----|----|---|---|---|---|---|---|---|---|---|
| 12 | 11 | 10 | 9 | 8 | 7 | 6 | 5 | 4 | 3 | 2 | 1 |
| | | | | | | | | | | | |
| 12 | 11 | 10 | 9 | 8 | 7 | 6 | 5 | 4 | 3 | 2 | 1 |

C5/24

12m W/R W-2B

| | | |
|---|-----------------|----|
| 5 | N.S. 0.20AC. | 12 |
| 6 | | |
| 7 | G1/5 | |
| 8 | | |
| 9 | | |

C5/6

12m W/R W-4

| | |
|---|----|
| 1 | 17 |
| | |
| | |
| | |
| | |
| 6 | 12 |

C5/12

18m W/R W-1A

| | |
|----|----|
| 1 | 1 |
| | |
| | |
| | |
| 6 | 6 |
| | |
| | |
| | |
| 11 | 11 |

C1/22

N.S.
0.21 AC.

12 m WIDE ROAD W-1

HEALTH CENTRE
2.0 ACS
(G+H)
H

HEALTH G

32

3119

6

12m. WIDE R

40

19

36

35A

32

18

W-2B/6

